

This map is based upon Ordnance Survey material with the permission of Ordnance Survey on behalf of the Controller of Her Majesty's Stationary Office © Crown copyright. Unauthorised reproduction infringes Crown copyright and may lead to prosecution or civil proceedings. Highways England 100030649 2018



- NOTES**
- THIS DRAWING IS TO BE READ IN CONJUNCTION WITH ALL OTHER RELEVANT DOCUMENTATION.
  - DO NOT SCALE FROM THIS DRAWING. USE ONLY PRINTED DIMENSIONS.
  - ALL DIMENSIONS IN METRES, ALL CHAINAGES, LEVELS AND COORDINATES ARE IN METRES UNLESS DEFINED OTHERWISE.

- LEGEND**
- LIMITS OF LAND TO BE ACQUIRED OR USED PERMANENTLY OR TEMPORARILY (THE ORDER LIMITS)
  - LIMITS OF LAND TO BE TEMPORARILY ACQUIRED FOR SIGNAGE INSTALLATION
  - LAND NOT INCLUDED WITHIN THE ORDER LIMITS
  - - - LHP CADENT LOCAL HIGH PRESSURE GAS MAIN
  - - - AQUEDUCT SEVERN TRENT WATER AQUEDUCT
  - - - UTILITY LIMITS OF DEVIATION



**NOTE**  
THESE DIVERSION AND PROTECTION WORKS ARE ILLUSTRATIVE ONLY AND ARE SUBJECT TO FURTHER DESIGN DEVELOPMENT IN COLLABORATION WITH SEVERN TRENT WATER.

First Issue	WC	19/12/18	C01
Revision Details	By	Date	Suffix
	Check		

Purpose of issue  
**DCO SUBMISSION**

Client  
Highways England  
Floor 5  
Two Colmore Square  
38 Colmore Circus  
B4 6BN

Development Consent Order Number  
**TR010027**

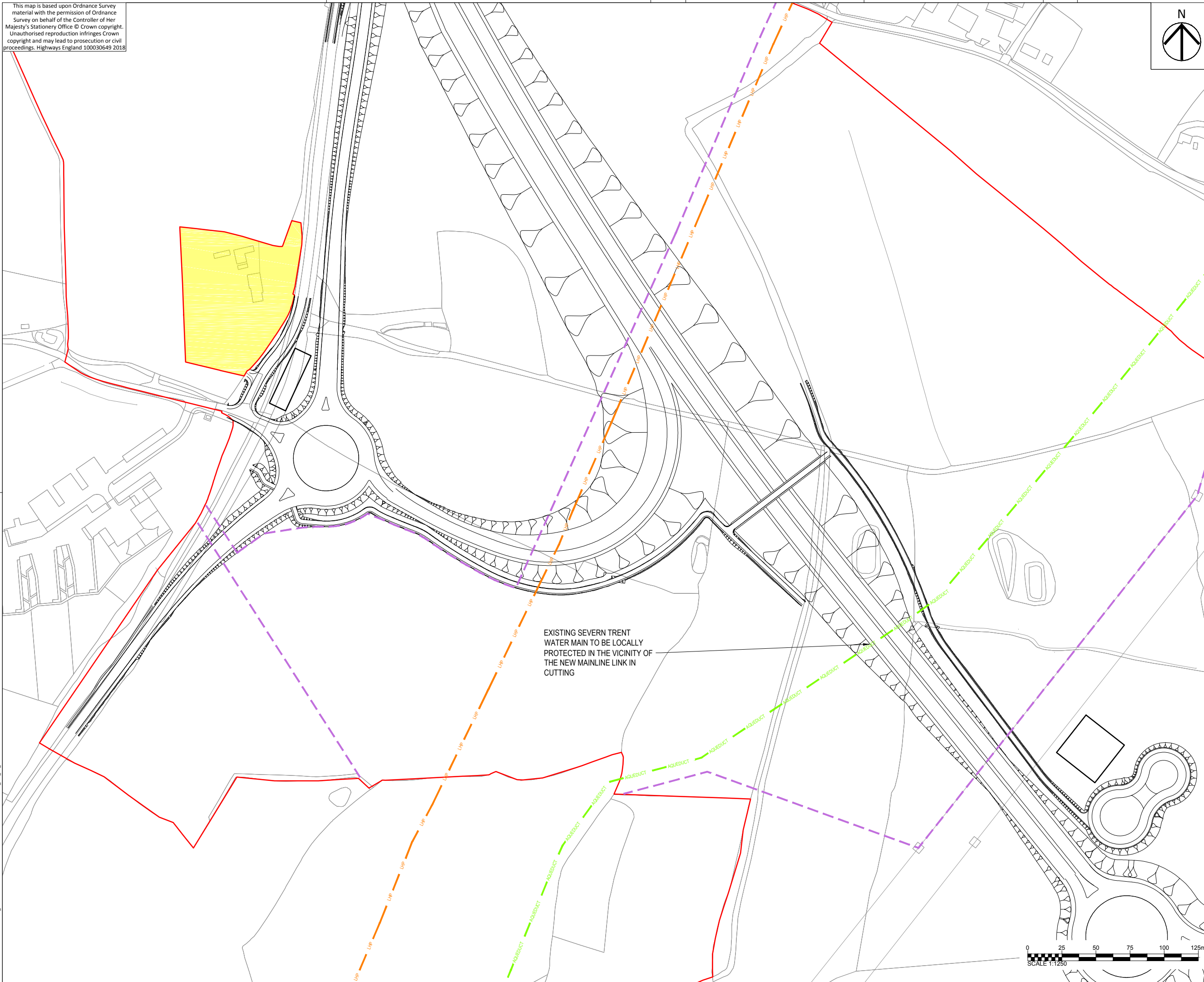
Project Title  
**M42 JUNCTION 6 IMPROVEMENT**

Drawing Title  
**FIGURE 3.7 SEVERN TRENT WATER AQUEDUCT PROTECTION AND DIVERSION SHEET 1 OF 2**

Designed	Drawn	Checked	Approved	Date
JCH	WC	JCH	LJB	19/12/18
Internal Project No.	Suitability			
60543032	D7			
Scale @ A1	Zone			
1:1250	M42			

THIS DOCUMENT HAS BEEN PREPARED PURSUANT TO AND SUBJECT TO THE TERMS OF AECOM'S APPOINTMENT BY ITS CLIENT. AECOM ACCEPTS NO LIABILITY FOR ANY USE OF THIS DOCUMENT OTHER THAN BY ITS ORIGINAL CLIENT OR FOLLOWING AECOM'S EXPRESS AGREEMENT TO SUCH USE, AND ONLY FOR THE PURPOSES FOR WHICH IT WAS PREPARED AND PROVIDED.

Drawing Number	Highways England PIN	Originator	Volume	Rev
HE551485	-ACM	-EGN-	M42_SW_ZZ_ZZ	C01
Location	Type	Role	Number	



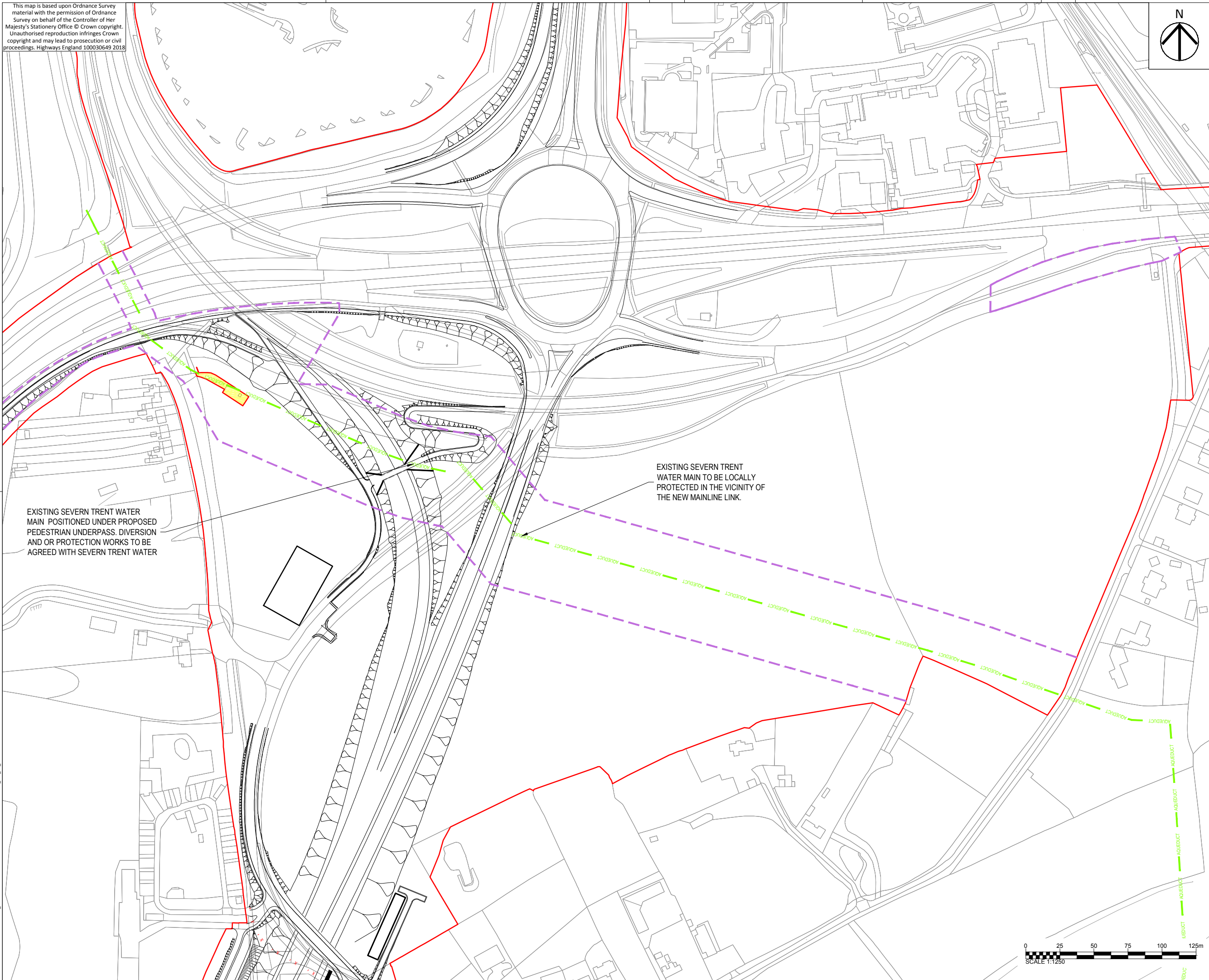
Plot Date: 19 December 2018 11:29:46  
 File Name: C:\P\WORKING\AECOM\_E\JAMES\HE551485\ACM\EGN\M42\_SW\_ZZ\_ZZ\_DR-DC-9002

This map is based upon Ordnance Survey material with the permission of Ordnance Survey on behalf of the Controller of Her Majesty's Stationery Office © Crown copyright. Unauthorised reproduction infringes Crown copyright and may lead to prosecution or civil proceedings. Highways England 100030649 2018



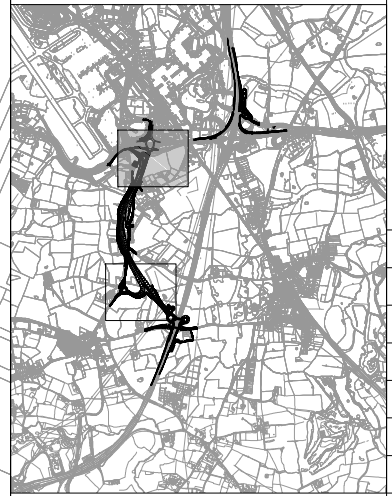
- NOTES**
- THIS DRAWING IS TO BE READ IN CONJUNCTION WITH ALL OTHER RELEVANT DOCUMENTATION.
  - DO NOT SCALE FROM THIS DRAWING. USE ONLY PRINTED DIMENSIONS.
  - ALL DIMENSIONS IN METRES, ALL CHAINAGES, LEVELS AND COORDINATES ARE IN METRES UNLESS DEFINED OTHERWISE.

- LEGEND**
- LIMITS OF LAND TO BE ACQUIRED OR USED PERMANENTLY OR TEMPORARILY (THE ORDER LIMITS)
  - LIMITS OF LAND TO BE TEMPORARILY ACQUIRED FOR SIGNAGE INSTALLATION LAND NOT INCLUDED WITHIN THE ORDER LIMITS
  - SEVERN TRENT WATER AQUEDUCT
  - UTILITY LIMITS OF DEVIATION



EXISTING SEVERN TRENT WATER MAIN POSITIONED UNDER PROPOSED PEDESTRIAN UNDERPASS. DIVERSION AND OR PROTECTION WORKS TO BE AGREED WITH SEVERN TRENT WATER

EXISTING SEVERN TRENT WATER MAIN TO BE LOCALLY PROTECTED IN THE VICINITY OF THE NEW MAINLINE LINK.



**NOTE**  
THESE DIVERSION AND PROTECTION WORKS ARE ILLUSTRATIVE ONLY AND ARE SUBJECT TO FURTHER DESIGN DEVELOPMENT IN COLLABORATION WITH SEVERN TRENT WATER.

First Issue	WC	LIB	19/12/18	C01
Revision Details	By	Check	Date	Suffix

Purpose of issue  
**DCO SUBMISSION**

Client  
Highways England  
Floor 5  
Two Colmore Square  
38 Colmore Circus  
B4 6BN



Development Consent Order Number  
**TR010027**

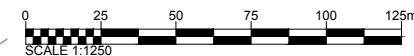
Project Title  
**M42 JUNCTION 6 IMPROVEMENT**

Drawing Title  
**FIGURE 3.7 SEVERN TRENT WATER AQUEDUCT PROTECTION AND DIVERSION SHEET 2 OF 2**

Designed	Drawn	Checked	Approved	Date
WC	JCH	JCH	JCH	19/12/18
Internal Project No.	Suitability			
60543032	D7			
Scale @ A1	Zone			
1:1250	M42			

THIS DOCUMENT HAS BEEN PREPARED PURSUANT TO AND SUBJECT TO THE TERMS OF AECOM'S APPOINTMENT BY ITS CLIENT. AECOM ACCEPTS NO LIABILITY FOR ANY USE OF THIS DOCUMENT OTHER THAN BY ITS ORIGINAL CLIENT OR FOLLOWING AECOM'S EXPRESS AGREEMENT TO SUCH USE, AND ONLY FOR THE PURPOSES FOR WHICH IT WAS PREPARED AND PROVIDED.

Highways England PIN	Originator	Volume	Rev
HE551485	-ACM	-EGN-	C01
M42_SW_ZZ_ZZ	-DR-DC-9003		
Location	Type	Role	Number



Plot Date: 19 December 2018 11:31:12  
 File Name: C:\P\WORKING\AECOM\_E\U\AMES\HEMINDWAY\0007009\HE551485\ACM\_EGN\M42\_SW\_ZZ\_DR-DC-9003